



TAVOLA 6

BACINI SCOLANTI


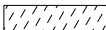
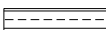





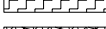

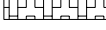
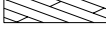




Tecnico : Dott. Geol. A. Fiori  
Via Radici in Piano, 371  
41041 Formigine (MO)  
Tel/fax : 059/550703 - Cell 338/6190797

Committente : Comune di Bologna  
Settore Territorio e Riqualificazione Urbana

LEGENDA

CONFINE COMUNALE

BACINI SCOLANTI PRINCIPALI

-  Fiume Reno
-  Torrente Savena
-  Savena abbandonato
-  Canale Navile
-  Scolo Calamosco
-  Scolo Zenetta di Quarto
-  Scolo Carse'
-  Scolo Bondanello
-  Canale Ghisiliera
-  Scolo Canalazzo
-  Scolo Biancana
-  Scolo Cannocchia Superiore
-  Scolo Cava
-  Scolo Cannocchia Inferiore
-  Scolo dello Spirito Santo
-  Scolo Cannocchetta Superiore

BACINI SCOLANTI COLLINARI

-  Rio Meloncello
-  Torrente Ravone
-  Torrente Aposa
-  Rio Grotte
-  Rio Torriane
-  Rio dei Rii
-  Bacini Aree Arsiche
-  Bacini Minori

